
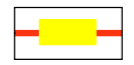



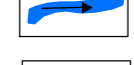








**Nagar Parishad, Mangawan
District - Rewa (M.P.)**

Map Title

City Base Map

Legend

-  Municipal Boundary
-  National Highway
-  Major Road
-  Other Road
-  Bridge
-  River
-  Canal
-  Drainage
-  Waterbody
-  Playground
-  Important Landmark

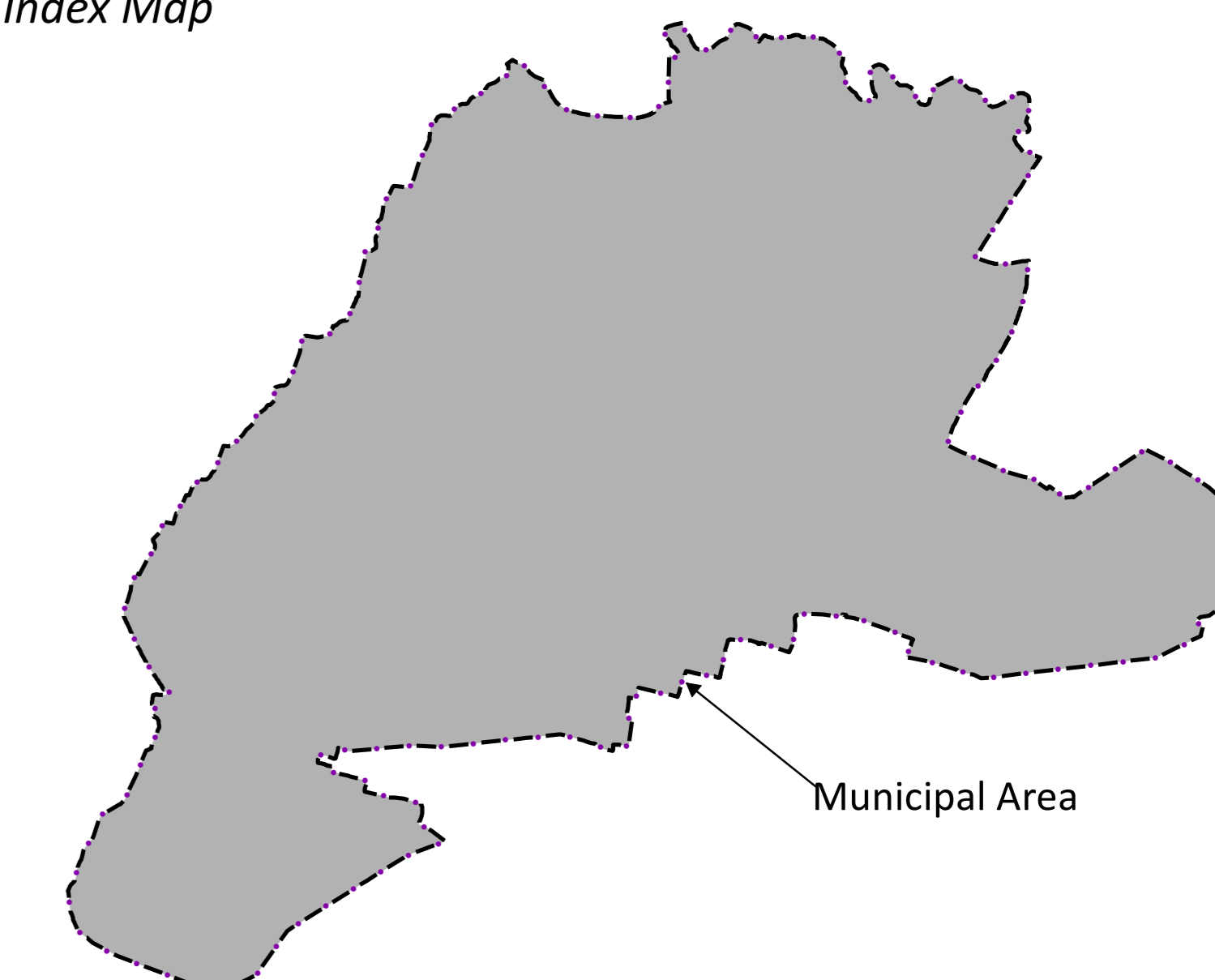


SCALE 1:7000



Meters

Index Map



Project Title

**Preparation of Property Tax Register Based on GIS & Revenue Survey with
Technical Handholding Support in Cluster GG-17**

[Mangawan, Semaria, Gurh, Mauganj, Teonthar, Hanumana, Chakghat, Govindgarh, Naigarhi, Unchahara, New-Ramnagar, Nagod, Birsinghpur, Jaitwara, Kotar, Kothe, Amarpatan]

Sources

- (1) Survey of India Toposheet No:- 63-H-10 on Scale 1:50,000
- (2) World View -02 Satellite Data Dec-2013
- (3) Ward Gazette Notification , Date : 12 Aug,1994



**Urban Administration & Development Department
Government of Madhya Pradesh, Bhopal**

Palika Bhawan, 6 No. Bus Stop, Shivaji Nagar, Bhopal - 462016 (M.P.)



Prepared by
Ceinsys Tech Ltd.

Formally ADCC Infocad Ltd.
10/5, IT Park, Opp: VNIT, Nagpur- 440022 (M.S.)
Web: www.ceinsys.com

Verified & Approved By

Chief Municipal Officer	Nodal Officer	Revenue Officer / Engineer	Project Manager
-------------------------	---------------	----------------------------	-----------------

Name & Signature	Name & Signature	Name & Signature	Name & Signature
------------------	------------------	------------------	------------------

Version :1.0 Revision :1.0 Date :00/00/2018

